




**Jordanville  
Wind Power  
Project**

Towns of Stark and Warren  
Herkimer County, New York

Second Supplemental  
Environmental Impact  
Statement  
Figure 7: Microwave  
Path Analysis

Sheet 2 of 2

September 2008

-  43.5 Meter Rotor Radius
-  Identified Microwave Path
-  Wind Turbine

**Notes:**  
Base Map: ESRI StreetMap USA, Year  
2006.

